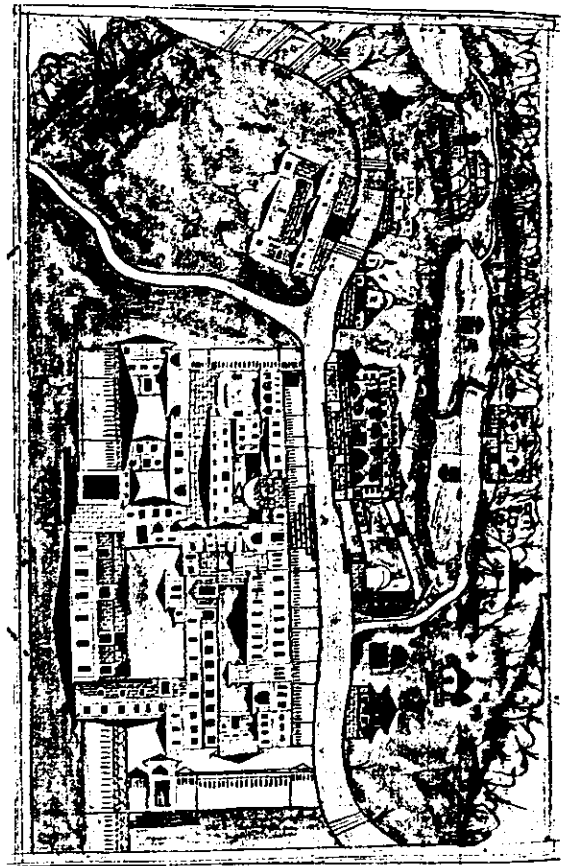





53




54

55



56






49b. Detail of the eastern side of the map, showing the rising sun. The famous Mughal gardens of Srinagar, Shalimar Bagh and Nishat Bagh, as well as several others, are well drawn. Behind them the lower mountains are in purple and beyond the higher snowy peaks are visible against the blue sky. Tigers play artistically across the peaks, while deer and birds are shown in the meadows. The surface of the Dal Lake is covered with water lilies. The road across the lake is marked, with the bridge which still stands today.



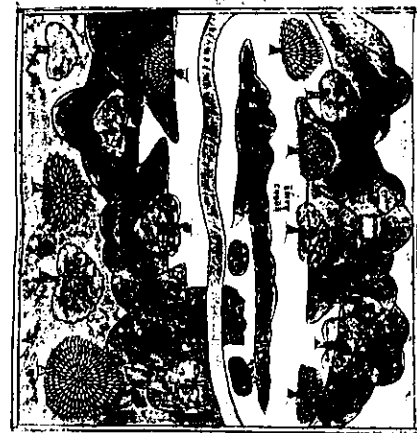


49c. On the opposite shore of the Dal Lake are more Mughal gardens, and the shrine of Hazratbal. Here a hair of the Prophet is said to be preserved.




50a. Detail from another map of Kashmir, very different in style though covering much the same area, and equally decorative. In the centre is the fort of Hari Parbat, but the Dal Lake is now much smaller.

d in
and
nce
she
dia.
sub-
983.
s of
arge
This
em-
e of
sub-
one
y in
ary.
Map
of
hat



58. Tirtha maps from Kashmir.



60.6
60.8

60.7
60.9